



**KEEPINTO CH**

[www.wymetro.com](http://www.wymetro.com)

Visit [www.wymetro.com](http://www.wymetro.com) for timetable downloads, Journey Planner, tickets, the very latest public transport updates and news ...and lots more.



**Bus & train timetable downloads**



**Journey Planner**



**yournextbus**

[www.wymetro.com/ynb](http://www.wymetro.com/ynb)  
or text your bus stop number to 63876\*



**Twitter**

@metrotravelnews



**Facebook**

/westyorkshiremetro



**Messenger free e-letter**

[www.wymetro.com/messenger](http://www.wymetro.com/messenger)

Or you can call



**MetroLine** (Local travel) **0113 245 7676**

**National Rail Enquiries** 03457 48 49 50

For timetables in large print, Braille, audio CD or tape, please contact us on 0113 245 7676.

Textphone / Minicom users can use the text relay service by dialling 18001 0113 245 7676.



\*One standard outbound message rate + no more than 12p for our reply  
Published by the West Yorkshire Combined Authority



## TICKETS

For travel on buses only, ask the driver for a 'MetroDay' ticket. *It costs £6 on the bus\**. If you are travelling on both Saturday and Sunday, ask for a 'Weekender'. *It costs £8*. They are valid on all buses at any time within West Yorkshire.

*\*For travellers who need 3 or more day tickets on different days, you can save money by using an MCard smartcard - buy at Leeds Bus Station*

For travel on buses and trains, buy a 'Train & Bus DayRover' at Leeds Bus Station. *It costs £8.20*. If there are 2 of you, ask for a 'Family DayRover'. This ticket includes up to 3 children. *It costs £12.20*.

Mon - Fri these tickets are NOT valid on buses before 9.30 or trains before 9.30 and between 16.01 & 18.30



There is a Bus Map & Guide for different areas of West Yorkshire. The 4 maps that cover this tour are: Leeds, Wharfedale, Bradford & Calderdale. They are available free at Leeds Bus Station. Every bus stop in the county has a timetable. Printed rail timetables for each line are widely available. See page on left for online and social media sources of information

*Please tell us what you think of this leaflet and how your trip went at [Tour1Trip@gmail.com](mailto:Tour1Trip@gmail.com)  
Have you tried Tour 2 to Holmfirth?*


# Scenic Bus Routes in West Yorkshire



**Leeds to**

**Tour 1**

**to Ilkley,**



**Brontë Country**

**& Calder Valley**



## A Great Day Out

- ⇒ *Wharfe, Aire & Calder Valleys*
- ⇒ *Oxenhope Moor*
- ⇒ *Haworth & Hebden Bridge*

**All on the One Ticket!**



# Tour 1 - Leeds to Ilkley, Brontë Country & Calder Valley

Hills between Addingham and Silsden



Pop into the Travel Centre inside Keighley Bus Station and get the **Brontëbus** leaflet with maps of Haworth and Hebden Bridge



Haworth Main Street

## Haworth Highlights:

- Cobbled Main Street
- Keighley & Worth Valley Railway, featured in film 'The Railway Children'
- Brontë Parsonage
- Walk to Brontë Waterfalls
- Traditional pubs like the Old Hall Inn and Fleece Inn

## Hebden Bridge Highlights:

- Rochdale Canal
- Eclectic mix of friendly shops & cafes
- Walk to Hardcastle Crags or up to Heptonstall
- Welcoming pubs like the Fox & Goose



Canal at Hebden Bridge

## Ilkley Bus/Rail Interchange

**62 to Keighley**  
Every 30 minutes (60 mins on Sundays). Once past the pretty village of Addingham, you climb up over the moors and down into the Aire Valley

**Brontëbus B1, B2, B3 to Haworth**  
Every 20 minutes (30 mins on Sundays). Sit on right for views of the Worth Valley and its railway

## Haworth - Brontë Country

**Brontëbus B3 to Hebden Bridge**  
Every hour. Last bus 18.18 (17.18 on Sundays). Sit on the right for best views

## Hebden Bridge - Calder Valley

Cow & Calf Rocks, Ilkley



## Ilkley Highlights:

- Bettys tea shop
- Walk by the River Wharfe
- Walk up to the Cow & Calf Rocks on the edge of Ilkley Moor, famous for the Yorkshire Anthem 'Ikla Moor Baht 'At'
- Visitor Information Centre is opposite the station

If you're lost or need help, just ask - people are friendly in Yorkshire!



X84 in Otley

**X84 to Ilkley / Skipton**  
2 buses an hour. New leather-seated double-deckers with wifi. Sit upstairs on the right for best views of the Wharfe Valley descending into Otley. Keep an eye out for red kites

## LEEDS Bus Station

## Leeds Rail Station

**508 to Leeds**  
Every 30 minutes (hourly on Sundays) until 18.40 then 19.35, 20.40 & 21.40

Times are correct at time of printing - Nov 2017  
Always check timetables in case they have changed

## Halifax Bus Station

**590, 592 to Halifax**  
Every 10 - 15 minutes until 19.00 then every 30 mins. Every 30 mins on Sundays. Sit on the right for views of River Calder and canal

Direct Trains until 23.00

Leaflet produced by



on behalf of

